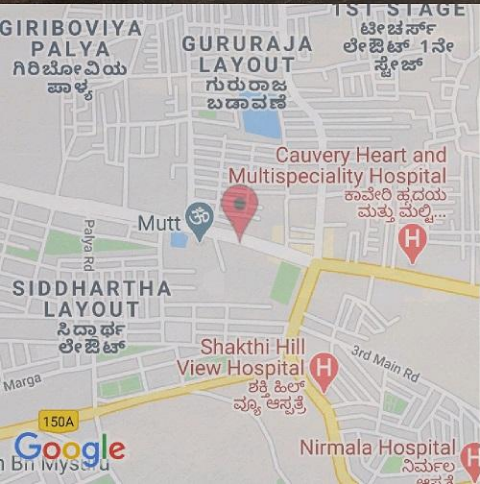




**TACTILE PATH  
MAIN ROAD  
30 JUN 2020**



Teresian College, Bannur Rd, Vidya Nagar, Mysuru, Karnataka 570011, India

	Decimal	DMS
Latitude	12.305781	12°18'20" N
Longitude	76.690899	76°41'27" E

2020-06-30(Tue) 05:01(pm)



31°C  
88°F



**RAMP TO LIBRARY**  
**30 JUN 2020**



Teresian College, Bannur Rd, Vidya Nagar, Mysuru, Karnataka 570011, India

	Decimal	DMS
Latitude	12.305854	12°18'21" N
Longitude	76.690898	76°41'27" E

2020-06-30(Tue) 05:06(pm)



31°C  
88°F



**RAMP TO LIBRARY**  
**30 JUN 2020**



Teresian College, Bannur Rd, Vidya Nagar, Mysuru, Karnataka 570011, India

	Decimal	DMS
Latitude	12.305854	12°18'21" N
Longitude	76.690898	76°41'27" E

2020-06-30(Tue) 05:06(pm)



31°C  
88°F



**TACTILE PATH  
ROAD LEADING TO UG BLOCK  
30 JUN 2020**



Teresian College, Bannur Rd, Vidya Nagar, Mysuru, Karnataka 570011, India

	Decimal	DMS
Latitude	12.305854	12°18'21" N
Longitude	76.690898	76°41'27" E

31°C  
88°F

2020-06-30(Tue) 05:08(pm)



**TACTILE PATH  
ROAD LEADING TO PLAYGROUND  
30 JUN 2020**



Teresian College, Bannur Rd, Vidya Nagar, Mysuru, Karnataka 570011, India

	Decimal	DMS
Latitude	12.305504	12°18'19" N
Longitude	76.690898	76°41'27" E

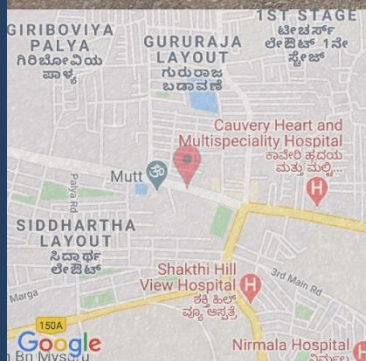


30°C  
86°F

2020-06-30(Tue) 06:03(pm)



**TACTILE PATH  
MAIN ROAD  
30 JUN 2020**



Teresian College, Bannur Rd, Vidya Nagar, Mysuru, Karnataka 570011, India

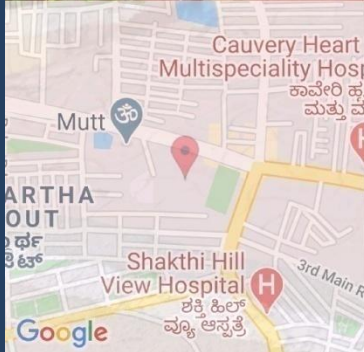
	Decimal	DMS
Latitude	12.305854	12°18'21" N
Longitude	76.690898	76°41'27" E

2020-06-30(Tue) 05:13(pm)



31°C  
88°F

RAMP FOR DIFFERENTLY ABLED PERSONS



1061, 14th Cross Rd, Siddhartha Layout, Mysuru, Karnataka 570011, India

Mysuru  
Karnataka  
India



31°C  
88°F

2020-06-30(Tue) 05:22(PM)



PROVISION FOR ENQUIRY AND INFORMATION



71, Yaraganahalli, Mysuru, Karnataka 570011, India

	Decimal	DMS
Latitude	12.305182	12°18'18" N
Longitude	76.691268	76°41'28" E



30°C

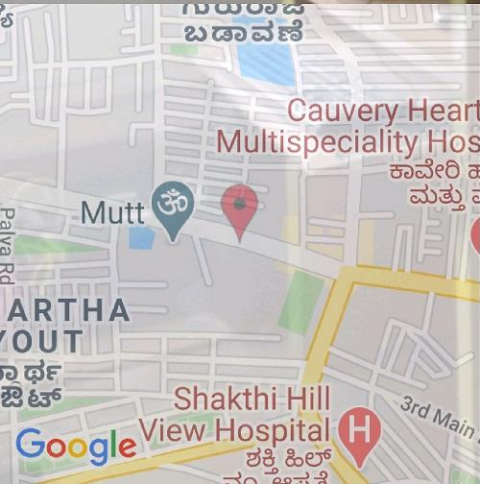
86°F

2020-06-30(Tue) 05:43(PM)




**BIG SCREEN COMPUTER FOR DIFFERENTLY ABLED PERSONS  
LIBRARY AND INFORMATION CENTRE**

DIFFERENTLY ABLED



Teresian College, Vidya Nagar, Mysuru, Karnataka 570011, India

	Decimal	DMS
Latitude	12.305802	12°18'20" N
Longitude	76.691013	76°41'27" E

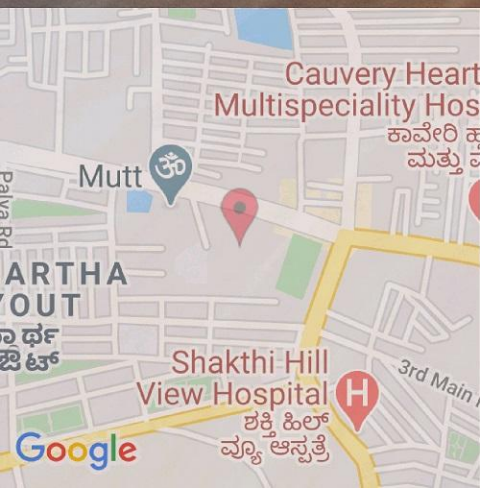


30°C  
86°F

2020-06-30(Tue) 06:07(PM)



**WHEEL CHAIR**



1061, 14th Cross Rd, Siddhartha Layout, Mysuru, Karnataka 570011, India

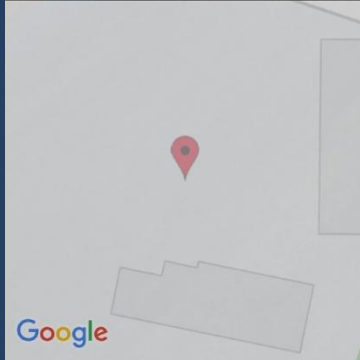
	Decimal	DMS
Latitude	12.305018	12°18'18" N
Longitude	76.691047	76°41'27" E



30°C  
86°F

2020-06-30(Tue) 06:06(PM)

**RAILINGS FOR DIFFERENTLY ABLED PERSONS  
GROUND FLOOR, UG BUILDING**



45/1 MAHDESHWARA COMPLEX, Dr Rajkumar Main Rd, near TERESSIAN COLLEGE circle, Siddhartha Layout, Mysuru, Karnataka 570011, India

	Decimal	DMS
Latitude	12.305242	12°18'18" N
Longitude	76.691675	76°41'30" E


2021-01-21(Thu) 02:39(PM)



29°C

84°F

**RAILINGS FOR DIFFERENTLY ABLED PERSONS  
FIRST FLOOR, UG BUILDING**



45/1 MAHDESHWARA COMPLEX, Dr Rajkumar Main Rd, near TERESSIAN COLLEGE circle, Siddhartha Layout, Mysuru, Karnataka 570011, India

	Decimal	DMS
Latitude	12.305155	12°18'18" N
Longitude	76.691639	76°41'29" E

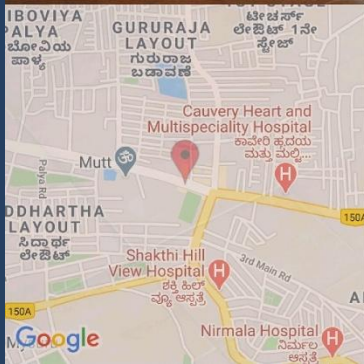
2021-01-21(Thu) 02:40(PM)



29°C  
84°F



**DISABLED FRIENDLY WASHROOM  
GROUND FLOOR, UG BUILDING**



3, T Narsipura Rd, Alanahalli, main road, Mysuru, Karnataka 570028, India

	Decimal	DMS
Latitude	12.305558	12°18'20" N
Longitude	76.691981	76°41'31" E

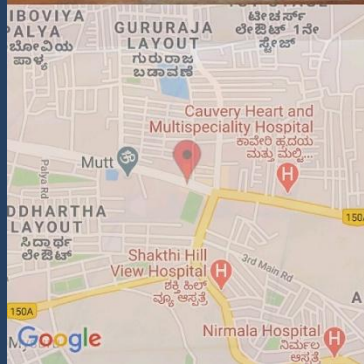


30°C  
86°F

2020-06-30(Tue) 06:16(pm)



**DISABLED FRIENDLY WASHROOM  
FIRST FLOOR, UG BUILDING**



3, T Narsipura Rd, Alanahalli, main road, Mysuru, Karnataka 570028, India

	Decimal	DMS
Latitude	12.305558	12°18'20" N
Longitude	76.691981	76°41'31" E



30°C

86°F

2020-06-30(Tue) 06:17(pm)



**LADIES WASHROOM FOR DIFFERENTLY ABLED PERSONS  
PG BLOCK**

Teresian College, Bannur Rd, Vidya Nagar, Mysuru, Karnataka 570011, India

	Decimal	DMS
Latitude	12.305502	12°18'19" N
Longitude	76.690792	76°41'26" E



29°C

84°F

2020-06-30(Tue) 06:46(PM)



**GENTS WASHROM FOR DIFFERENTLY ABLED PERSONS  
PG BLOCK**



Teresian College, Bannur Rd, Vidya Nagar, Mysuru, Karnataka 570011, India

	Decimal	DMS
Latitude	12.305854	12°18'21" N
Longitude	76.690898	76°41'27" E

2020-06-30(Tue) 05:50(pm)



30°C

86°F